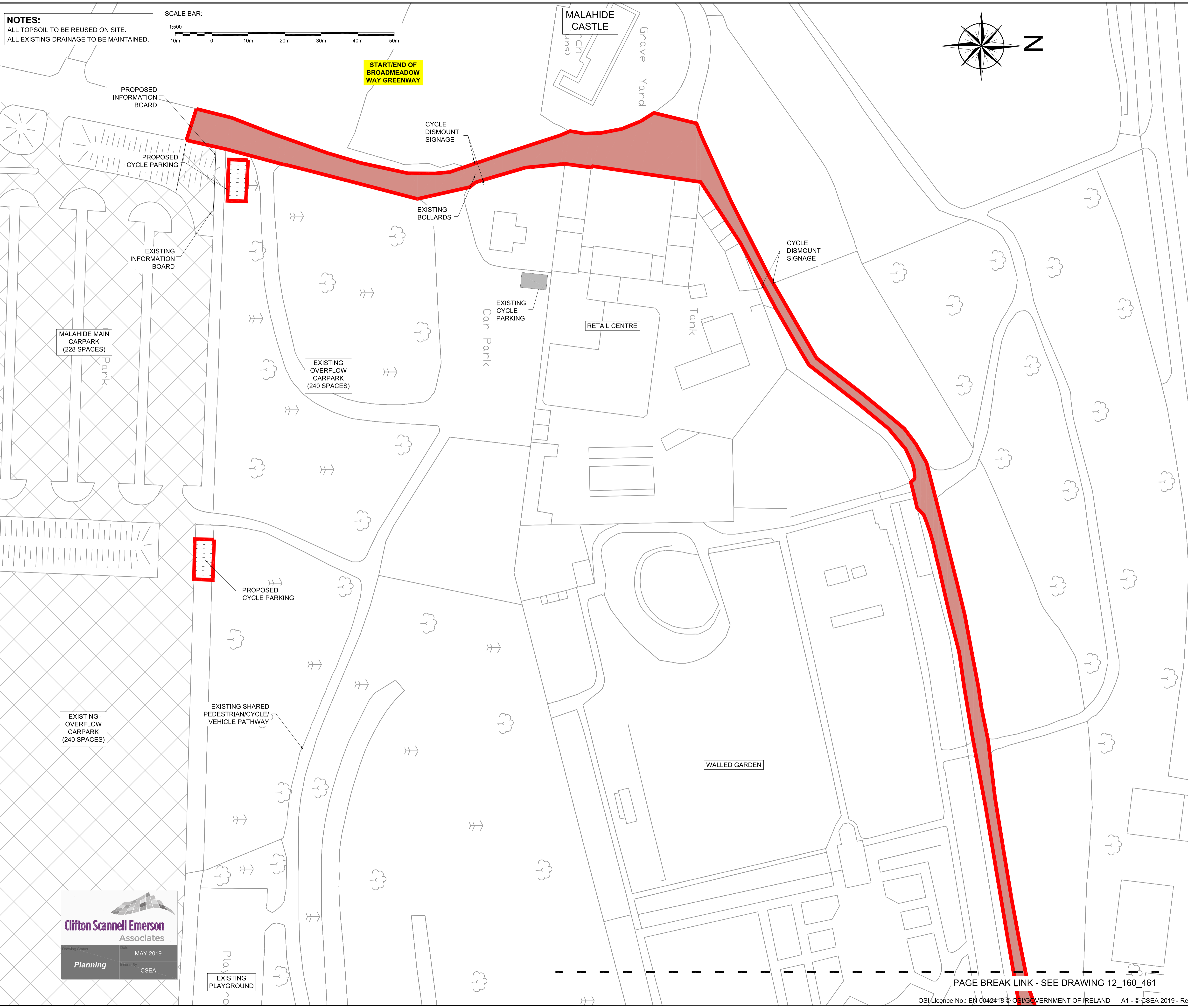

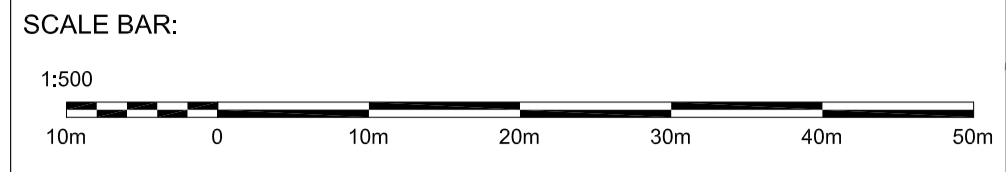
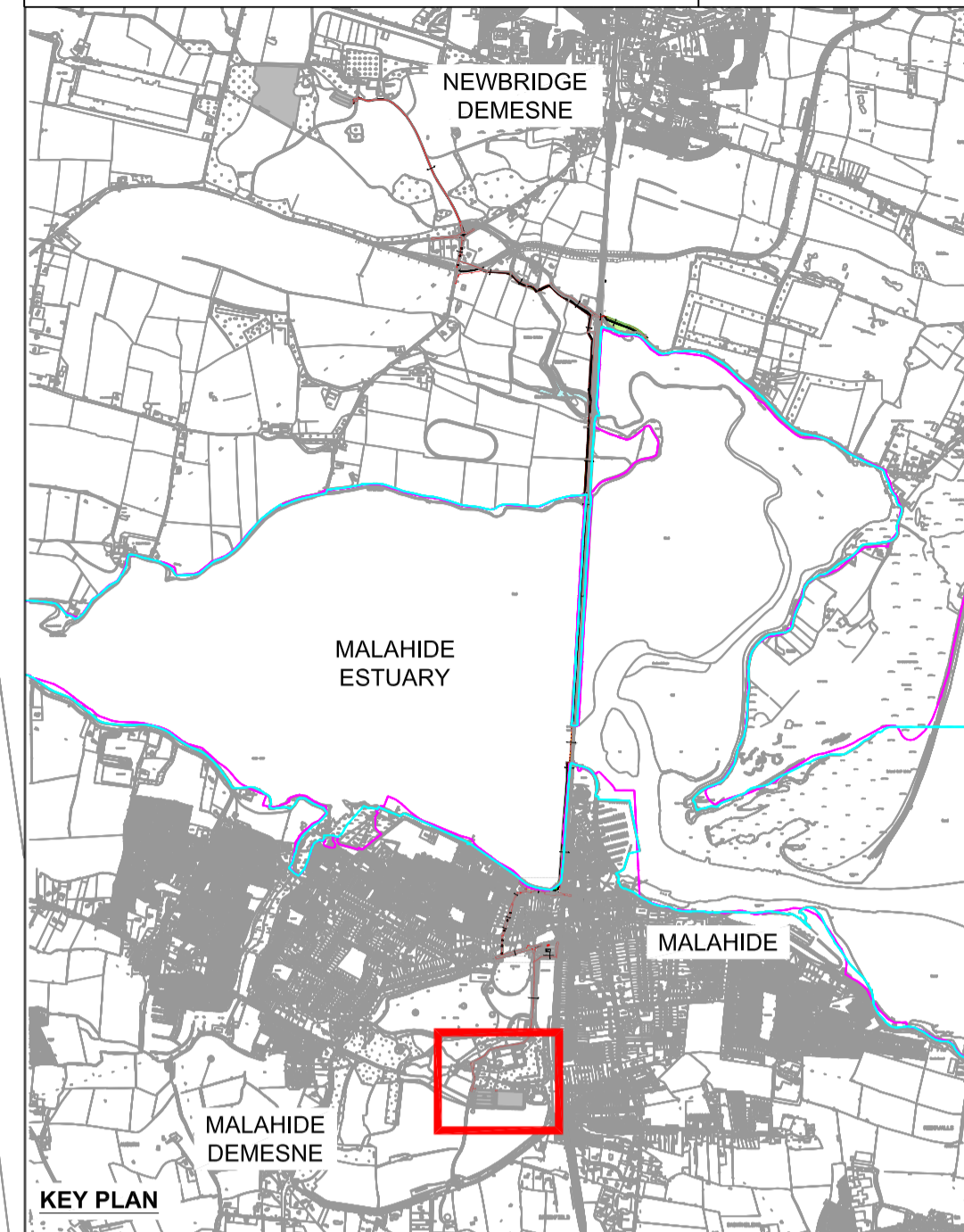


**NOTES:**  
 ALL TOPSOIL TO BE REUSED ON SITE.  
 ALL EXISTING DRAINAGE TO BE MAINTAINED.



This drawing is produced using the  
 Irish Grid  
 Geographic Coordinate System

**A1**



**LEGEND:**

EXISTING FOOTPATH	
PROPOSED FOOTPATH OR PROPOSED FOOTPATH IMPROVEMENT AS REQUIRED	
PROPOSED GRASS VERGELANDSCAPING	
PROPOSED CARRIAGEWAY REALIGNMENT & RESURFACING	
PROPOSED CAR PARKING	
PROPOSED SHARED AREA	
EXISTING SHARED AREA	
EXISTING SHARED STREET TO BE RESURFACED	
SHARED STREET (NEW ROAD MARKINGS ONLY)	
TRAIN TRACKS	
PROPOSED DEVELOPMENT AREA	
PROPOSED TRAIL FINISHED LEVELS	
	± 0.00m OD

**Comhairle Contae  
 Fhine Gall  
 Fingal County  
 Council**

**An Roinn um Pleanáil agus  
 Infrastruchtúr Straitéiseach  
 Planning and Strategic  
 Infrastructure Department**

**Clifton Scannell Emerson  
 Associates**

Project	Broadmeadow Way		
Dwg. Title	Overall Surface Layout (Sheet 1 of 19)		
Drawn By	AMS	Date	May 2019
Checked by	PD	Scale	1:500 @ A1
Dwg. No.	12_160_460		

**Clifton Scannell Emerson  
 Associates**

Planning  
 MAY 2019  
 CSEA

PAGE BREAK LINK - SEE DRAWING 12\_160\_461